









**North 39.4 acres**

**South 40.5 acres**

0 0.1 Miles

Sec 6, T19N, R14E  
 Autauga County, Alabama

Flight Date 12-16-06  
 Map Date 8-14-08

-  Tract Boundary
-  Section Survey Line
-  Tract Survey Line
-  New Road Work
-  Road
-  RFC Sign

## Billingsley - LJ7







Reynolds Forestry Consulting  
 P.O. Box 1129  
 Magnolia, AR 71754  
 (870) 234-0200  
 www.reynoldsforestry.com



0 0.1 Miles

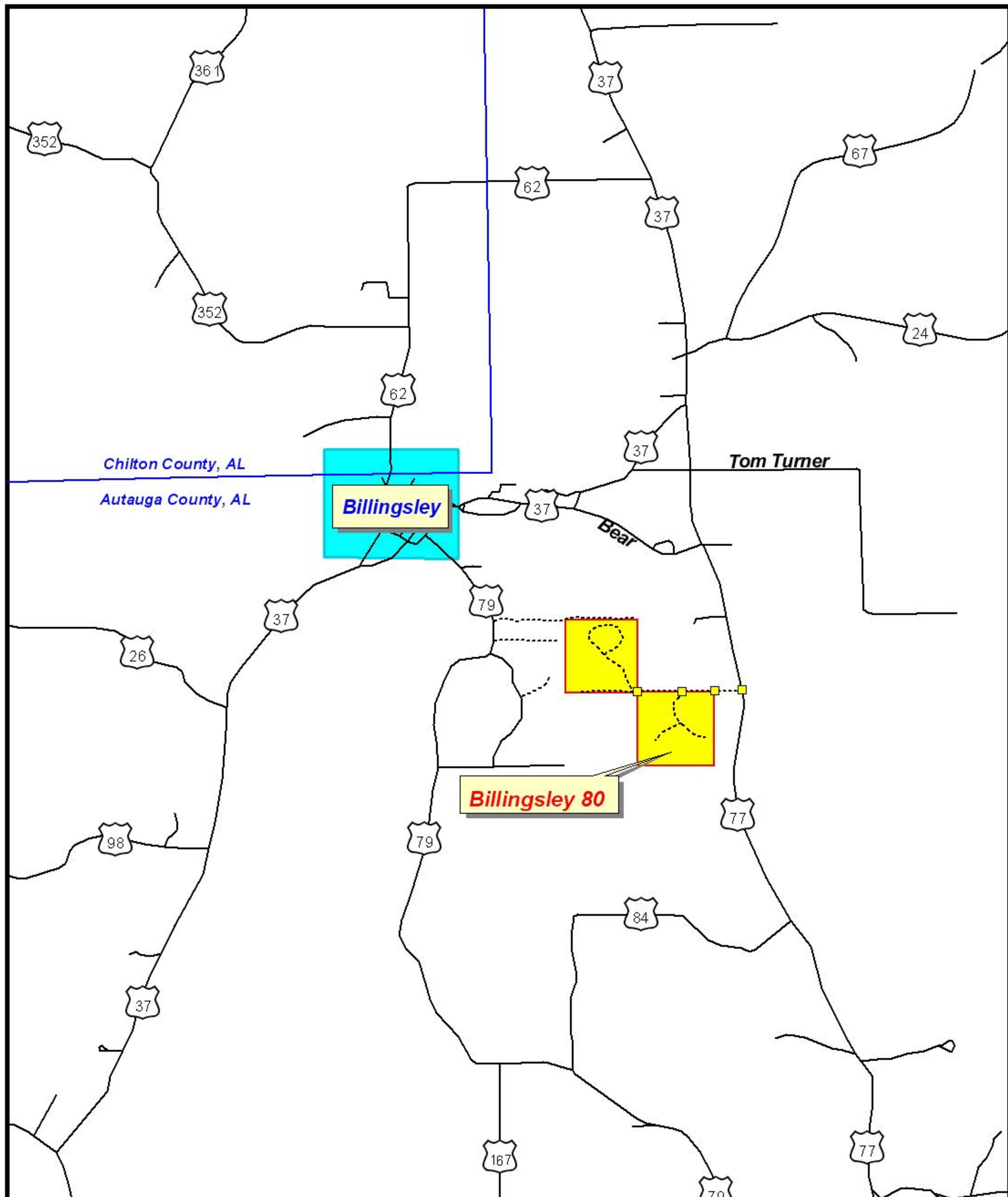
Sec 6, T19N, R14E  
 Autauga County, Alabama

Flight Date 12-16-06  
 Map Date 8-14-08

-  Tract Boundary
-  Section Survey Line
-  Tract Survey Line
-  New Road Work
-  Road
-  RFC Sign

## Billingsley - LJ7

Reynolds Forestry Consulting  
 P.O. Box 1129  
 Magnolia, AR 71754  
 (870) 234-0200  
[www.reynoldsforestry.com](http://www.reynoldsforestry.com)



Chilton County, AL  
 Autauga County, AL

**Billingsley**

**Billingsley 80**

Tom Turner

Bear

0.25 0 0.25 Miles

Sec 6, T19N, R14E  
 Autauga County, Alabama

Map Date 7-15-08  
 Flight Date 12-16-06

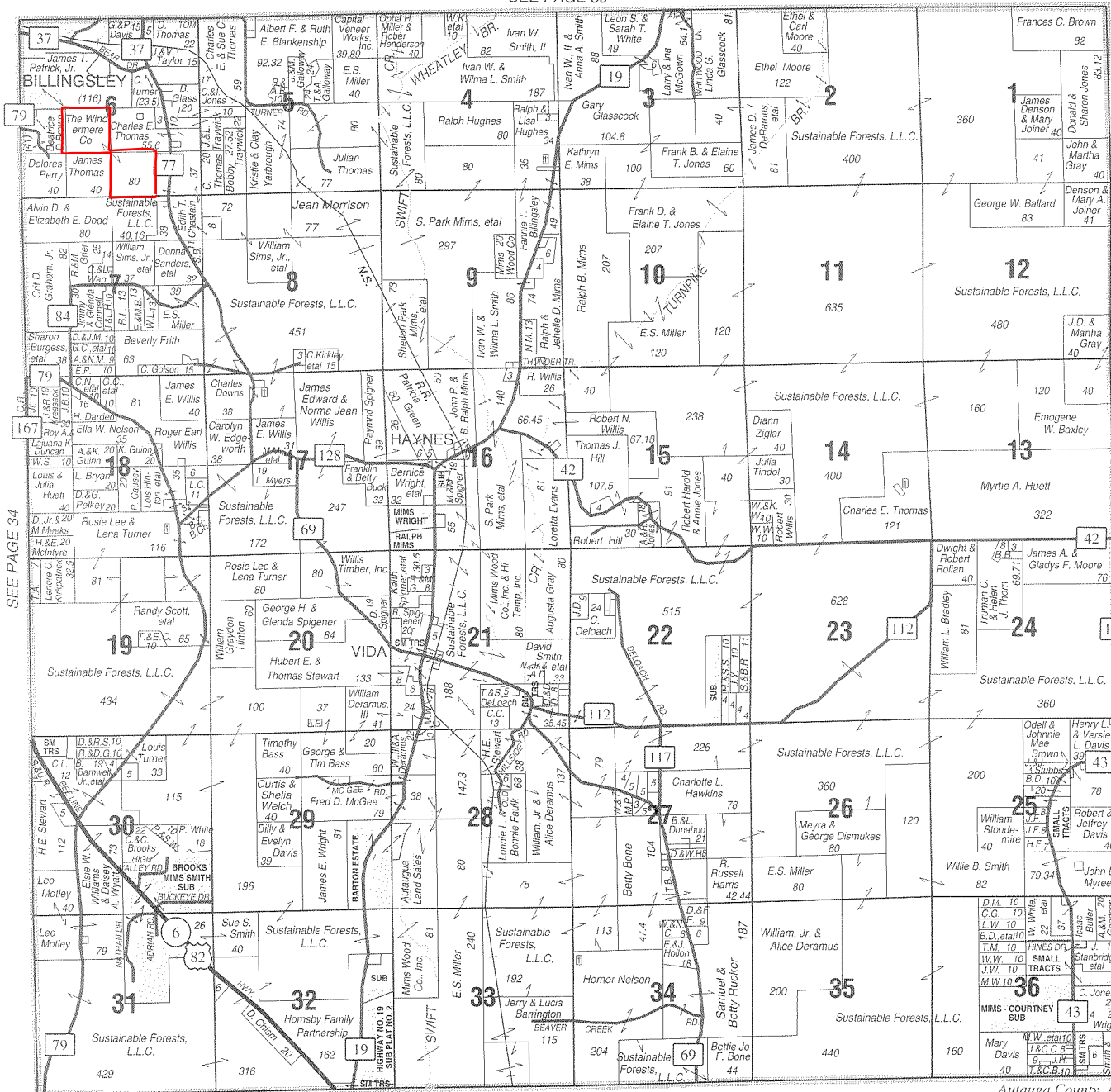
- Tract Boundary
- County Boundary
- New Road Work
- Road
- RFC Sign

## Billingsley 80

Reynolds Forestry Consulting  
 P.O. Box 1129  
 Magnolia, AR 71754  
 (870) 234-0200  
[www.reynoldsforestry.com](http://www.reynoldsforestry.com)

T.19N.-R.14E.

SEE PAGE 39



SEE PAGE 34

SEE PAGE 37

© 2004 Rockford Map Publs., Inc.

SEE PAGE 26

Autauga County, AL

See Us For Your Long Term Land Financing Needs

# FEDERAL LAND BANK ASSOCIATION OF SOUTH ALABAMA

MONTGOMERY BRANCH  
 7602 HALCYON SUMMIT DR. — MONTGOMERY, ALABAMA 36117  
 PHONE: 270-8686





